

Property report — HD8 9JW

Open-data due diligence for HD8 9JW and the area around it.

What scope is each figure? Sold sales, broadband and flood risk are for **HD8 9JW** itself. Where open data isn't published that finely (population, crime, schools), we show the **HD8 9** sector — each figure below is tagged with its scope.

AVG SOLD PRICE

£267,257

SECTOR HD8 9 · 289 sales

POPULATION

13,322

SECTOR HD8 9

CRIMES RECORDED

25

SECTOR HD8 9 · Apr 26

SCHOOLS

8

SECTOR HD8 9

FLOOD RISK

None modelled

THIS POSTCODE

GIGABIT BROADBAND

88%

SECTOR HD8 9 of premises

Sold-price trend (1995-2026)







Annual **average (mean)** sold price in HD8 9, 1995-2026 (latest £256,896). Hover a point to read its value. Source: HM Land Registry Price Paid.

Sold prices on this postcode

Date	Price	Address	Type
2021-02-19	£180,000	3 CROWN VILLAS	Terraced
2018-06-13	£162,280	5 CROWN VILLAS	Terraced
2015-07-29	£210,000	1 CROWN VILLAS	Terraced
2011-09-27	£138,000	2 CROWN VILLAS	Terraced
2011-08-12	£133,000	4 CROWN VILLAS	Terraced
2006-05-05	£149,950	1 CROWN VILLAS	Terraced
2005-08-17	£129,950	5 CROWN VILLAS	Terraced
2001-10-23	£56,000	1 CROWN VILLAS	Terraced
2000-07-21	£52,500	2 CROWN VILLAS	Terraced
2000-06-02	£57,950	3 CROWN VILLAS	Terraced
1998-10-02	£30,000	1 CROWN VILLAS	Terraced
1998-07-03	£53,500	3 CROWN VILLAS	Terraced
1996-10-24	£49,000	3 CROWN VILLAS	Terraced

13 recorded sales on HD8 9JW. Source: HM Land Registry Price Paid (© Crown copyright). Shown for this postcode only.

Energy performance (EPC)

Address	EPC	Potential	Floor area	Type	Assessed
3, Crown Villas, HUDDERSFIELD			97 m ²	Mid-terrace house	2019
5, Crown Villas, HUDDERSFIELD			122 m ²	Mid-terrace house	2017

2 certificates for HD8 9JW. "Potential" = the rating after recommended improvements. Source: Energy Performance of Buildings Register.

Nearest schools

School	Distance	Phase	Ofsted
Scissett Church of England Academy	0.2 mi	Primary	Report card →
Scissett Middle School	0.2 mi	Middle deemed secondary	Good (2019)
Kaye's Academy	0.7 mi	Primary	Report card →
Skelmanthorpe Academy	0.9 mi	Primary	Good (2020)
St Aidan's Church of England Academy	1.0 mi	Primary	Report card →
Denby Dale First and Nursery School	1.2 mi	Primary	Good (2023)

Straight-line distance from the postcode. Ofsted = latest overall effectiveness (newer inspections may be ungraded). Sources: Get Information about Schools (DfE) · Ofsted.

What's nearby

Nearest GP surgeries: DEARNE VALLEY HEALTH CENTRE (0.0 mi) · SKELMANTHORPE FAMILY DOCTORS (1.1 mi) · KIRKBURTON HEALTH CENTRE (3.4 mi)

Nearest listed buildings: CHURCH OF ST AUGUSTINE (Grade II) (0.1 mi) · MILEPOST 100 YARDS WEST OF NUMBER 195 (Grade II) (0.1 mi) · BARN 20 YARDS TO WEST OF LOWER BUSKER FARMHOUSE (Grade II) (0.2 mi)

Nearest pharmacies: WELL (0.0 mi) · WELL (1.1 mi) · DENBY PHARMACY (1.5 mi)

Nearest stations: Denby Dale (1.9 mi) · Shepley (3.3 mi) · Darton (3.9 mi)

Nearest supermarkets: Co-op Food (1.1 mi) · The Co-operative Food (3.4 mi) · The Co-operative Food (3.5 mi)

Straight-line distance from the postcode. Source: NaPTAN (DfT).

Who lives here

Median age

48

One-person households

27%

Households with children

27%


Households

5,694

Owned 78% · Social rent 8% · Private rent 14%

Census 2021 (ONS), for HD8 9.

Recorded crime trend



Recorded crimes per month in HD8 9 (May 24–Apr 26, average 26/month). Hover a point to read the count. Source: Police.uk street-level data.

Flood risk

No modelled flood risk is recorded for HD8 9JW in the Environment Agency dataset. This is reassuring but not a guarantee — [Check the exact address on the official Environment Agency map →](#)

Source: Environment Agency Risk of Flooding from Rivers and Sea (the official dataset name). Indicative catchment data, not an official property flood search.

How granular is this?

Measure	DISTRICT HD8	SECTOR HD8 9	POSTCODE HD8 9JW
Average sold price	£298,195	£267,257	£107,856
Population	44,677	13,322	—
Deprivation decile (1 = most deprived)	8/10	7/10	—
Crimes recorded	92	25	—
Schools	20	8	—
Flood risk	High	High	Low
Gigabit broadband	90%	88%	100%
Superfast broadband	98%	98%	100%

— = no separate figure is published at that level. Most open data is published down to the **sector** (HD8 9); the postcode column is built from the layers that go finer (sold transactions, Ofcom broadband). Sources: HM Land Registry · Police.uk · Ofsted/GIAS · ONS & IoD2025 · Environment Agency · Ofcom.

Your next steps

Get the official title document

The HM Land Registry title register shows the legal owner, price paid and any charges or covenants. Official copy, £7.

[View the title document at HM Land Registry →](#)

Compare conveyancing quotes

You've done the research — now the legal bit. Compare quotes from SRA/CLC-regulated conveyancers for HD8 9JW.

[Compare conveyancing quotes →](#)

Compare removals quotes

Moving home? Get no-obligation quotes from removals firms for your move.

[Compare removals quotes →](#)

We may earn a referral fee if you use our conveyancing or removals links. It never changes your price, and you are always free to choose your own provider.

Contains OS data © Crown copyright and database right 2026

Contains Royal Mail data © Royal Mail copyright and database right 2026

Contains National Statistics data © Crown copyright and database right 2026

Indicative due diligence compiled from public open data. Not a substitute for a regulated conveyancing or property search, a survey, or professional advice.