

# Property report — HD5 9UA

Open-data due diligence for HD5 9UA and the area around it.

**HD5 9UA in brief:** 15 recorded sales (£30,000–£150,000) · no modelled flood risk · 6 schools nearby.

**What scope is each figure?** Sold sales, broadband and flood risk are for **HD5 9UA** itself. Where open data isn't published that finely (population, crime, schools), we show the **HD5 9** sector — each figure below is tagged with its scope.

AVG SOLD PRICE

**£169,418**

SECTOR HD5 9 · 150 sales

POPULATION

**19,578**

SECTOR HD5 9

CRIMES RECORDED

**97**

SECTOR HD5 9 · Apr 26

SCHOOLS

**5**

SECTOR HD5 9

FLOOD RISK

**None modelled**

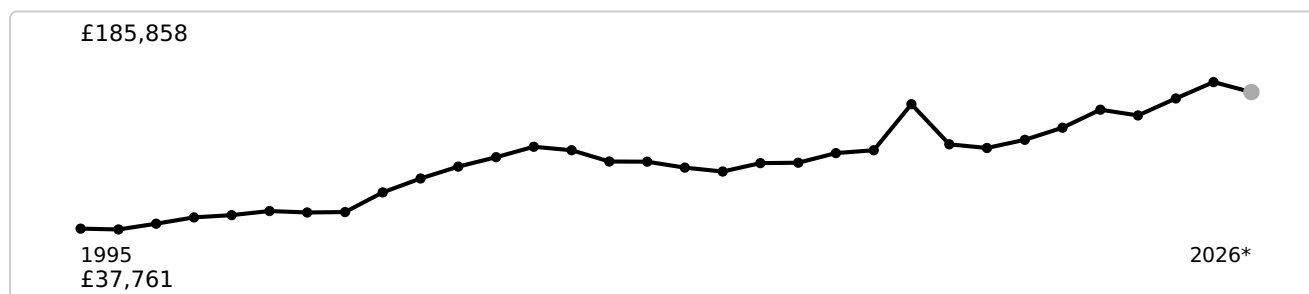
THIS POSTCODE

GIGABIT BROADBAND

**98%**

SECTOR HD5 9 of premises

## Sold-price trend (1995-2026)

























Annual **average (mean)** sold price in HD5 9, 1995-2026. **2026 is a part year** (30 sales so far) — shown greyed. Hover a point to read its value. Source: HM Land Registry Price Paid.

## Sold prices on this postcode

Date	Price	Address	Type
2023-07-25	£101,000	138 GROSVENOR ROAD	Semi-detached
2023-05-24	£150,000	146 GROSVENOR ROAD	Semi-detached
2023-05-17	£75,000	138 GROSVENOR ROAD	Semi-detached
2017-11-30	£116,000	151 GROSVENOR ROAD	Semi-detached
2016-03-04	£120,000	150 GROSVENOR ROAD	Semi-detached
2008-06-17	£121,000	151 GROSVENOR ROAD	Semi-detached
2006-06-16	£95,000	148 GROSVENOR ROAD	Semi-detached
2006-03-21	£54,000	159 GROSVENOR ROAD	Semi-detached
2005-06-24	£99,950	147 GROSVENOR ROAD	Semi-detached
2002-07-12	£39,000	159 GROSVENOR ROAD	Semi-detached
2000-01-28	£30,000	134 GROSVENOR ROAD	Semi-detached
1999-07-27	£35,000	144 GROSVENOR ROAD	Semi-detached
1999-02-25	£35,100	149 GROSVENOR ROAD	Semi-detached
1995-09-08	£36,500	149 GROSVENOR ROAD	Semi-detached
1995-05-31	£39,000	151 GROSVENOR ROAD	Semi-detached

15 recorded sales on HD5 9UA. Source: HM Land Registry Price Paid (© Crown copyright). Shown for this postcode only.

## Energy performance (EPC)

Address	EPC	Potential	Floor area	Type	Assessed
159 Grosvenor Road, HUDDERSFIELD			87 m <sup>2</sup>	Semi-detached house	2026
148 Grosvenor Road, HUDDERSFIELD			80 m <sup>2</sup>	Semi-detached house	2024
138 Grosvenor Road, HUDDERSFIELD			78 m <sup>2</sup>	Semi-detached house	2023
146 Grosvenor Road, HUDDERSFIELD			68 m <sup>2</sup>	Semi-detached house	2023
142 GROSVENOR ROAD, HUDDERSFIELD			95 m <sup>2</sup>	Semi-detached house	2020
153, Grosvenor Road, HUDDERSFIELD			78 m <sup>2</sup>	Semi-detached house	2018
150, Grosvenor Road, HUDDERSFIELD			76 m <sup>2</sup>	Semi-detached house	2016
151, Grosvenor Road, HUDDERSFIELD			73 m <sup>2</sup>	Semi-detached house	2016
144, Grosvenor Road, HUDDERSFIELD			163 m <sup>2</sup>	Semi-detached house	2016
144, Grosvenor Road, HUDDERSFIELD			76 m <sup>2</sup>	Semi-detached house	2016
140, Grosvenor Road, HUDDERSFIELD			65 m <sup>2</sup>		2015

Address	EPC	Potential	Floor area	Type	Assessed
				Semi-detached house	
150, Grosvenor Road, HUDDERSFIELD	<b>D</b>	<b>C</b>	73 m <sup>2</sup>	Semi-detached house	2015

12 certificates for HD5 9UA. "Potential" = the rating after recommended improvements. Source: Energy Performance of Buildings Register.

## Nearest schools

School	Distance	Phase	Ofsted
<a href="#">Dalton School</a>	0.1 mi	Primary	<a href="#">Good (2021)</a>
<a href="#">St Joseph's Catholic Primary Academy</a>	0.1 mi	Primary	<a href="#">Report card →</a>
<a href="#">Hill View Academy</a>	0.6 mi	Primary	<a href="#">Good (2023)</a>
<a href="#">Netherhall St James CofE (VC) Infant and Nursery School</a>	0.6 mi	Primary	<a href="#">Good (2023)</a>
<a href="#">Netherhall Learning Campus High School</a>	0.6 mi	Secondary	<a href="#">Requires improvement (2024)</a>
<a href="#">Netherhall Learning Campus Junior School</a>	0.7 mi	Primary	<a href="#">Good (2023)</a>

Straight-line distance from the postcode. Ofsted = latest overall effectiveness (newer inspections may be ungraded). Sources: Get Information about Schools (DfE) · Ofsted.

## What's nearby

**Nearest GP surgeries:** DALTON SURGERY (0.4 mi) · THE WATERLOO PRACTICE (0.4 mi) · THE JUNCTION SURGERY (0.6 mi)

**Nearest hospitals:** BMI HEALTHCARE - THE HUDDERSFIELD HOSPITAL (2.3 mi) · SPIRE HOSPITAL (4.4 mi) · HOLMEVALLEY MEMORIAL HOSPITAL (5.1 mi)

**Nearest listed buildings:** DALTON LODGE (Grade II) (0.1 mi) · ROEBUCK MEMORIAL HOMES INCLUDING THE TERRACE AND BOUNDARY WALLS (Grade II) (0.3 mi) · STANDIFORTH COTTAGE (Grade II) (0.3 mi)

**Nearest pharmacies:** WATERLOO PHARMACY (0.4 mi) · DALTON PHARMACY (0.7 mi) · KIRKHEATON PHARMACY (1.0 mi)

**Nearest stations:** Deighton (1.4 mi) · Huddersfield (1.6 mi) · Lockwood (2.4 mi)

**Nearest supermarkets:** Aldi (0.6 mi) · Morrisons (0.8 mi) · Co-op Food (1.0 mi)

Straight-line distance from the postcode. Source: NaPTAN (DfT).

## Who lives here

---

Median age

36

One-person households

36%

Households with children

29%

Households

8,195

Owned 52% · Social rent 23% · Private rent 24%

Census 2021 (ONS), for HD5 9.

## Recorded crime trend

---



Recorded crimes per month in HD5 9 (May 24–Apr 26, average 106/month). Hover a point to read the count. Source: Police.uk street-level data.

## Flood risk

---

No modelled flood risk is recorded for HD5 9UA in the Environment Agency dataset. This is reassuring but not a guarantee — [Check the exact address on the official Environment Agency map →](#)

Source: Environment Agency Risk of Flooding from Rivers and Sea (the official dataset name). Indicative catchment data, not an official property flood search.

## How granular is this?

---

Measure	DISTRICT HD5	SECTOR HD5 9	POSTCODE HD5 9UA
Average sold price	£268,466	£169,418	£76,437
Population	44,021	19,578	—
Deprivation decile (1 = most deprived)	4/10	3/10	—
Crimes recorded	201	97	—
Schools	13	5	—
Flood risk	High	Medium	Low
Gigabit broadband	96%	98%	100%
Superfast broadband	99%	100%	100%

— = no separate figure is published at that level. Most open data is published down to the **sector** (HD5 9); the postcode column is built from the layers that go finer (sold transactions, Ofcom broadband). Sources: HM Land Registry · Police.uk · Ofsted/GIAS · ONS & IoD2025 · Environment Agency · Ofcom.

## Your next steps

---

### Get the official title document

The HM Land Registry title register shows the legal owner, price paid and any charges or covenants. Official copy, £7.

[View the title document at HM Land Registry →](#)

## Compare conveyancing quotes

You've done the research — now the legal bit. Compare quotes from SRA/CLC-regulated conveyancers for HD5 9UA.

[Compare conveyancing quotes →](#)

## Compare removals quotes

Moving home? Get no-obligation quotes from removals firms for your move.

[Compare removals quotes →](#)

We may earn a referral fee if you use our conveyancing or removals links. It never changes your price, and you are always free to choose your own provider.

---

**Report generated 28 June 2026.** Open data is refreshed periodically; HM Land Registry Price Paid typically lags by around two months, so the most recent sales may not appear yet.

Contains OS data © Crown copyright and database right 2026

Contains Royal Mail data © Royal Mail copyright and database right 2026

Contains National Statistics data © Crown copyright and database right 2026

Indicative due diligence compiled from public open data. Not a substitute for a regulated conveyancing or property search, a survey, or professional advice.