

# Property report — HD2 1JS

Open-data due diligence for the HD2 1 area (the finest level UK open data publishes).

AVG SOLD PRICE

**£185,383**

sector HD2 1 · 209 sales

POPULATION

**20,890**

sector HD2 1

CRIMES RECORDED

**99**

sector HD2 1 · 2026-04

SCHOOLS

**6**

sector HD2 1

FLOOD RISK

**High**

sector HD2 1

GIGABIT BROADBAND

**98%**

sector HD2 1 of premises

## Sold-price trend (1995-2026)



























Annual **average (mean)** sold price in HD2 1, 1995-2026 (latest £200,652). Hover a point to read its value.  
Source: HM Land Registry Price Paid.

## Sold prices on this postcode

Date	Price	Address	Type
2022-03-07	£160,000	174 DEIGHTON ROAD	Semi-detached
2022-02-18	£110,000	166 DEIGHTON ROAD	Other
2013-12-23	£83,000	168A DEIGHTON ROAD	Semi-detached
2009-11-24	£85,000	168A DEIGHTON ROAD	Semi-detached
2009-06-05	£106,000	168 DEIGHTON ROAD	Semi-detached
2006-08-03	£85,000	138B DEIGHTON ROAD	Terraced
2006-04-21	£71,000	166 DEIGHTON ROAD	Terraced
2004-06-02	£100,000	168 DEIGHTON ROAD	Detached
2002-11-18	£30,000	138A DEIGHTON ROAD	Semi-detached
2002-10-11	£39,995	166 DEIGHTON ROAD	Semi-detached
1999-04-23	£55,000	164 DEIGHTON ROAD	Semi-detached
1998-08-03	£18,000	138B DEIGHTON ROAD	Terraced
1997-09-26	£36,000	113 DEIGHTON ROAD	Terraced
1997-02-05	£15,000	164 DEIGHTON ROAD	Semi-detached

14 recorded sales on HD2 1JS. Source: HM Land Registry Price Paid (© Crown copyright). Shown for this postcode only.

## Energy performance (EPC)

Address	EPC	Potential	Floor area	Type	Assessed
174 DEIGHTON ROAD, HUDDERSFIELD			162 m <sup>2</sup>	Detached house	2021
166 DEIGHTON ROAD, HUDDERSFIELD			66 m <sup>2</sup>	Semi-detached house	2021
138b, Deighton Road, HUDDERSFIELD			92 m <sup>2</sup>	Semi-detached house	2016
138b, Deighton Road, HUDDERSFIELD			81 m <sup>2</sup>	Semi-detached house	2016
138b, Deighton Road, HUDDERSFIELD			86 m <sup>2</sup>	Semi-detached house	2016
138b, Deighton Road, HUDDERSFIELD			77 m <sup>2</sup>	end-terrace house	2016
164, Deighton Road, HUDDERSFIELD			230 m <sup>2</sup>	Semi-detached house	2015
164, Deighton Road, HUDDERSFIELD			245 m <sup>2</sup>	Semi-detached house	2015
138b, Deighton Road, HUDDERSFIELD			82 m <sup>2</sup>	End-terrace house	2014
119, Deighton Road, HUDDERSFIELD			70 m <sup>2</sup>	End-terrace house	2014
138b, Deighton Road, HUDDERSFIELD			77 m <sup>2</sup>	Ground-floor flat	2014
138b, Deighton Road, HUDDERSFIELD			77 m <sup>2</sup>	Semi-detached house	2014

12 certificates for HD2 1JS. "Potential" = the rating after recommended improvements. Source: Energy Performance of Buildings Register.

## Nearest schools

---

School	Distance	Phase	Ofsted
<a href="#">Christ Church CE Academy</a>	0.2 mi	Primary	<a href="#">Report card →</a>
<a href="#">Our Lady of Lourdes Catholic Primary Academy</a>	0.4 mi	Primary	<a href="#">Report card →</a>
<a href="#">North Huddersfield Trust School</a>	0.5 mi	Secondary	<a href="#">Report card →</a>
<a href="#">Ashbrow School</a>	0.7 mi	Primary	<a href="#">Report card →</a>
<a href="#">St Thomas CE Primary School</a>	0.7 mi	Primary	<a href="#">Requires improvement (2023)</a>
<a href="#">All Saints Catholic College</a>	0.7 mi	Secondary	<a href="#">Good (2022)</a>

Straight-line distance from the postcode. Ofsted = latest overall effectiveness (newer inspections may be ungraded). Sources: Get Information about Schools (DfE) · Ofsted.

## What's nearby

---

**Nearest GP surgeries:** WOODHOUSE HILL SURGERY (0.6 mi) · DR HANDA & PARTNER (0.9 mi) · THE GRANGE MEDICAL PRACTICE (1.1 mi)

**Nearest hospitals:** BMI HEALTHCARE - THE HUDDERSFIELD HOSPITAL (1.9 mi) · SPIRE HOSPITAL (3.2 mi) · CALDERDALE ROYAL HOSPITAL ELECTIVE SURGICAL HUB (4.7 mi)

**Nearest listed buildings:** 250, DEIGHTON ROAD (Grade II) (0.2 mi) · CALDER AND HEBBLE NAVIGATION HALL WOOD LOCK SIR JOHN RAMSDENS CANAL HALL WOOD LOCK (Grade II) (0.3 mi) · CALDER AND HEBBLE NAVIGATION RIDDINGS LOCK SIR JOHN RAMSDENS CANAL RIDDINGS LOCK (Grade II) (0.3 mi)

**Nearest pharmacies:** COHENS CHEMIST (0.3 mi) · MEDICARE CHEMISTS (0.7 mi) · ASDA PHARMACY (0.8 mi)

**Nearest stations:** Deighton (0.3 mi) · Huddersfield (1.9 mi) · Brighouse (2.1 mi)

**Nearest supermarkets:** Asda (0.8 mi) · The Food Warehouse (1.4 mi) · Khadim Supersave (1.5 mi)

Straight-line distance from the postcode. Source: NaPTAN (DfT).

## Who lives here

Median age

35

One-person households

36%

Households with children

34%


Households

8,497

Owned 45% · Social rent 30% · Private rent 24%

Census 2021 (ONS), for HD2 1.

## Recorded crime trend



Recorded crimes per month in HD2 1 (May 24–Apr 26, average 137/month). Hover a point to read the count. Source: Police.uk street-level data.

## Flood risk

No modelled flood risk is recorded for HD2 1JS in the EA Risk of Flooding from Rivers and Sea dataset.

Source: Environment Agency (Risk of Flooding from Rivers and Sea). Indicative, not an official flood search.

## How granular is this?

Measure	DISTRICT HD2	SECTOR HD2 1	POSTCODE HD2 1JS
Average sold price	£235,007	£185,383	£71,000
Population	43,147	20,890	—

Measure	DISTRICT HD2	SECTOR HD2 1	POSTCODE HD2 1JS
Deprivation decile	4/10	3/10	—
Crimes recorded	156	99	—
Schools	11	6	—
Flood risk	High	High	Low
Gigabit broadband	96%	98%	100%
Superfast broadband	99%	99%	100%

— = no separate figure is published at that level. Most open data is published down to the **sector** (HD2 1); the postcode column is built from the layers that go finer (sold transactions, Ofcom broadband). Sources: HM Land Registry · Police.uk · Ofsted/GIAS · ONS & IoD2025 · Environment Agency · Ofcom.

## Your next steps

### Get the official title document

The HM Land Registry title register shows the legal owner, price paid and any charges or covenants. Official copy, £7.

[View the title document at HM Land Registry →](#)

### Compare conveyancing quotes

You've done the research — now the legal bit. Compare quotes from SRA/CLC-regulated conveyancers for HD2 1JS.

[Compare conveyancing quotes →](#)

We may earn a referral fee if you instruct a conveyancer through this link. It never changes your price, and you are always free to choose your own.

Contains OS data © Crown copyright and database right 2026

Contains Royal Mail data © Royal Mail copyright and database right 2026

Contains National Statistics data © Crown copyright and database right 2026

Indicative due diligence compiled from public open data. Not a substitute for a regulated conveyancing or property search, a survey, or professional advice.